














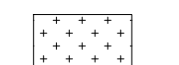












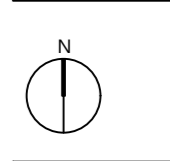


**Key**

- Site Boundary
- Soft Landscape**
-  Existing tree canopy
-  Existing hedge to be retained
-  Existing hedge to be removed
-  Existing hedge reinforced with irregularly spaced native tree planting
-  Proposed native hedge with irregularly spaced hedgerow trees
-  Proposed native shrub planting
-  Proposed native shelter belt / woodland planting
-  Proposed native scattered trees
-  Proposed long term meadow creation
-  Proposed flower rich pollinator mix
-  Proposed tall herb mix
-  Proposed tussock mix
-  Proposed bird mitigation - Set aside
-  Proposed diverse meadow mix (In reference to biodiversity opportunity mapping)
-  Meadow creation (Proposed margin verge habitat LWS used as donor)
-  Proposed successional scrub
-  Existing ditches (Not IDB)
-  Existing IDB ditch
-  Existing water body
-  Enhanced pond
- Infrastructure**
-  Existing overhead power lines
-  Existing underground services
-  Proposed cable route
-  Proposed internal access tracks
-  Proposed solar panels
-  Proposed inverter
-  Proposed post and wire fencing (For details of proposed infrastructure please refer to Site Layout Plan)
- Landscape Designations and Constraints**
-  Public Right of Way



1:2,500 @A0